


























































































































UNIVERSITY OF LEEDS






















































77	Accommodation Office: Marjorie and Arnold Ziff Building
73	Alumni and Development: E C Stoner Entrance 3
78	Arabic, Islamic and Middle Eastern Studies: Michael Sadler Building
60	Art Gallery, The Stanley and Audrey Burton: Parkinson Building
92	Astbury Building   GNT
58	Baines Wing     GNT
33	Beech Grove House   GNT
81	Beech Grove Terrace 18   GNT
93	Biological Sciences: L C Miall Building (also in 89, 90, 91, 92, 94, 96)
94	Biological Sciences Teaching Laboratories, Willow Terrace Road  
64	Blenheim Terrace   (11-14, 17, 18)
80	Botany House (13-15 Beech Grove Terrace)  
53	Bragg Centre for Materials Research: Sir William Henry Bragg Building
23	Bright Beginnings Childcare Centre   GNT
59	Brotherton Library (access via Parkinson Building   , (60))    GNT
10	Business Change: 4 Springfield Mount
19	Business School: Maurice Keyworth Building (also in 10-12 & 14-20 Cromer Terrace (27), 16 & 22 Clarendon Place (25), 18-26, 21-23 & 31 Lyddon Terrace (22), 3, 14, 15, 18, 20, 85)
15	Business School – Centre for Decision Research: Charles Thackrah
22	Business School – Centre for Employment Relations, Innovation and Change: 31 Lyddon Terrace
27	Business School – Centre for International Business: 14-20 Cromer Terrace
15	Business School – Centre for Enterprise and Entrepreneurship: Charles Thackrah
25	Business School – Confucius Business Institute: 22 Clarendon Place
15	Business School – Executive Education: Charles Thackrah
27	Business School – India and South Asian Business Centre: 10-12 Cromer Terrace
22	Business School – Professional Development Hub: 26 Lyddon Terrace
22	Business School – Professional Services Sector: 20 Lyddon Terrace
22	Business School – Research and Innovation Office, Faculty Graduate School: 21 Lyddon Terrace
27	Business School – White Rose East Asia Centre: 14-20 Cromer Terrace
26	Careers Centre: 5-7 Cromer Terrace   GNT
72	Cavendish Road 3-9   (7) GNT
76	Cavendish Road 6-10    GNT
46	Cemetery Lodge (Praying Facility)  GNT
107	Central Village  
62	Chaplaincy: Emmanuel Centre; Catholic Chaplaincy: 5-7 St Mark's Avenue (111); Jewish Chaplaincy: Hillel House (11) 
86	Charles Morris Hall, comprising: Dobree House; Storm Jameson Court, East & West; and Whetton House
15	Charles Thackrah Building    

48 *Chemical and Process Engineering     GNT
55 Chemistry    GNT
55A Chemistry West Block   GNT
108 CitySide
49 Civil Engineering   GNT
20 Clarendon Building   
25 Clarendon Place   (19-21, at rear)
70 Cleaning Services: 5-9 Hillary Place
34 Clothworkers' Building Central & Link    GNT
56 Clothworkers' Building North  
35 Clothworkers' Building South    (radar key) GNT
75 *Clothworkers' Centenary Concert Hall   GNT 
71 Coach House (rear 5-9 Hillary Place)  
77 Communications Team: Marjorie and Arnold Ziff Building
53 Computing: Sir William Henry Bragg Building
100 Conference Auditorium  
27 Cromer Terrace  
27 Cromer Terrace Fitness Studio: 22 Cromer Terrace  
35 Cultural Institute: Clothworkers' South
65 Digital Learning: 171-177 Woodhouse Lane
95 Dentistry and Dental Hospital: Worsley Building
34 Design: Clothworkers' Building Central (also in 21 , 35)
55A Disability Services: Chemistry West Block
84 Earth and Environment: Maths/Earth and Environment Building (also in 1 , 6 , 48 , 88)
78 East Asian Studies: Michael Sadler Building (also in 14-20 Cromer Terrace (27))
73 E C Stoner Building    GNT
70 Education: 5-9 Hillary Place (also in 71)
64 Educational Engagement: 18 Blenheim Terrace
83 *Edward Boyle Library     GNT
51 Electronic and Electrical Engineering   (at rear)  GNT
22 Ellerslie Global, comprising: the Hall; 15-19 Lyddon Terrace; and 37-41 Lyddon Terrace
62 Emmanuel Centre    GNT
47 Energy Building  
76 English: 6-10 Cavendish Road (also in 5-9 Cavendish Road (72), 61 , 69 , 78)
73 Equality Policy Unit: E C Stoner Entrance 2
24 Estate Services Helpdesk: Facilities Directorate Building
12 Esther Simpson Building    
24 Facilities Directorate: Facilities Directorate Building   (also in 77)
72 Faculty of Arts, Humanities and Cultures Office: 3 Cavendish Road (also in 25)











93	Faculty of Biological Sciences Reception: L C Miall Building
19	Faculty of Business Reception: Maurice Keyworth Building
55	Faculty of Engineering and Physical Sciences: Chemistry
88	Faculty of Environment Office: Priestley Building
95	Faculty of Medicine and Health Office: Worsley Building
33	Faculty of Social Sciences: Beech Grove House
5	Fairbairn House – MacMillan Wing GNT
6	*Fairbairn House – Main Building  GNT
3	Fairbairn House – Suite A  GNT
1	Fairbairn Site Blocks A, C, D, E, Hallas Wing GNT
73	Finance: E C Stoner Entrance 2 (also in 77)
38	Fine Art, History of Art and Cultural Studies   GNT
104	Finsbury Road Building
102	Food Science and Nutrition: Food Science Building (also in 55,73)  GNT
78	French: Michael Sadler Building
90	Garstang Building  GNT
90	Geography: Garstang Building (also in 89, 91, 93)
78	German, Russian and Slavonic Studies: Michael Sadler Building
64	Go Higher West Yorkshire: 17 Blenheim Terrace
57	*Great Hall  GNT
17	Gryphon Sports Centre 
103	Health and Safety Services: 5-9 Willow Terrace Road
95	Health Sciences Library: Worsley Building
58	Healthcare: Baines Wing
44	Henry Price Residences 
70	Hillary Place 5-9  GNT
78	History: Michael Sadler Building (also in 60)
65	Hopewell House (173 Woodhouse Lane) 
73	Human Resources: E C Stoner Entrance 2
9	Hyde Terrace 30/32  GNT
60	Institute for Medieval Studies: Parkinson Building
43	Institute for Transport Studies: 34-40 University Road (also in 69)  GNT
64	Inter-Disciplinary Ethics Applied Centre: 17 Blenheim Terrace
77	International Office and International Student Office: Marjorie and Arnold Ziff Building
77	International Pathways Centre: Marjorie and Arnold Ziff Building
91	Irene Manton Building   GNT
78	Italian: Michael Sadler Building

2	IT Fairbairn Site   GNT
73	IT Service Desk: E C Stoner Building
74	IT Services 
105	Jerusalem Chapel
93	L C Miall Building   GNT
63	Laidlaw Library    
78	Languages, Cultures and Societies: Michael Sadler Building (also in 60)
60	Language Centre: Parkinson Building (also in 18-26 Lyddon Terrace (22), 77)
78	Languages for All: Michael Sadler Building
16	Law: Liberty Building
35	Leeds Arts and Humanities Research Institute (LAHRI): Clothworkers' South
55A	Leeds Assessment Centre: Chemistry West Block
77	Leeds Doctoral College: Marjorie and Arnold Ziff Building
97	Leeds General Infirmary – Clarendon Wing; Martin Link (109)
81	Leeds Institute for Teaching Excellence (LITE): 18 Beech Grove Terrace
95	Leeds Institute of Clinical Trials Research (LICTR): Worsley Building
96	Leeds Institute of Cardiovascular and Metabolic Medicine (LICAMM) : LIGHT Building (also in 95)
95	Leeds Institute of Data Analytics (LIDA): Worsley Building
95	Leeds Institute of Health Sciences (LIHS): Worsley Building
95	Leeds Institute of Medical Education (LIME): Worsley Building
109	Leeds Institute of Rheumatic & Musculoskeletal Medicine (LIRMM): Martin Link (also in 95)
65	Leeds International Piano Competition: 169b Woodhouse Lane
82	Leeds Social Sciences Institute: Social Sciences Building
110	Leeds Student Medical Practice: off Blenheim Walk
32	*Leeds University Union (also in 40)      GNT  
16	Liberty Building  Library (59, 63, 83, 95)
77	Lifelong Learning Centre: Marjorie and Arnold Ziff Building
40	Lifton Place 4 GNT
41	Lifton Place 5-7   GNT
42	Lifton Villas (1-3 Lifton Place)   GNT
96	LIGHT Building   GNT
78	Linguistics and Phonetics: Michael Sadler Building
41	LOGIK Centre: 5-7 Lifton Place
30	Lyddon Hall comprising: the Hall; 13-31 Cromer Terrace (27); 10, 17 & 27 Clarendon Place (25); and 32 Springfield Mount (10)
22	Lyddon Terrace (18-26)   GNT
13	Marks & Spencer Company Archive: Michael Marks Building
77	*Marjorie and Arnold Ziff Building     GNT
73	Marketing Team: E C Stoner Entrance 4

84	Mathematics: Maths/Earth and Environment Building (also in 69, 73)
84	Maths/Earth and Environment Building     GNT
19	*Maurice Keyworth Building    GNT 
50	Mechanical Engineering    (radar key) GNT
56	Media and Communication: Clothworkers' Building North
50A	Medical and Biological Engineering
95	Medicine: Worsley Building
28	MEETinLEEDS: University House
13	*Michael Marks Building   GNT 
78	*Michael Sadler Building    GNT
106	Multi-storey Car Park
75	*Music and Clothworkers' Centenary Concert Hall   
100	Muslim Prayer Hall: Conference Auditorium – Green Room (also in Cemetery Lodge (46)) 
4	National Centre for Atmospheric Science Annex
6	National Centre for Atmospheric Science (NCAS): Fairbairn House – Main Building (also in 4)
85	Newlyn Building  
66	*NEXUS  
103	Occupational Health Service: 5-9 Willow Terrace Road
58	Organisational Development and Professional Learning: Baines Wing (also in 55)
60	*Parkinson Building     GNT  
31	*PCI & stage@leeds   GNT 
31	Performance and Cultural Industries: PCI & stage@leeds (also in 35)
78	Philosophy, Religion and the History of Science: Michael Sadler Building (also in 58, 80)
53	Physics and Astronomy: Sir William Henry Bragg Building
69	Physics Research Deck   GNT
82	Politics and International Studies: Social Sciences Building
88	Priestley Building (  also possible via Maths/Earth and Environment (84) from NSCAR)   GNT
88	Priestley International Centre for Climate: Priestley Building
89	Print and Copy Bureau: Roger Stevens Building
37	Psychology    GNT
42	Purchasing: 1-3 Lifton Place
73	Quality Assurance: E C Stoner Entrance 4
29	Refectory     GNT
66	Research and Innovation Service: NEXUS
24	Residential Services: Facilities Directorate Building (also in 77)
89	*Roger Stevens Building     GNT

- 73 Secretariat (including Legal Advisor): E C Stoner Entrance 4
- 65 Security Office: 175 Woodhouse Lane 📄
- 53 Sir William Henry Bragg Building 📄 & ♿
- 63 Skills@Library: Laidlaw Library
- 82 Social Sciences Building 📄 & ♿ GNT
- 82 Sociology and Social Policy: Social Sciences Building
- 78 Spanish, Portuguese and Latin American Studies: Michael Sadler Building
- 101 Sport and Physical Activity: The Edge (also in **17, 27** (22 Cromer Terrace), **105**)
- 10 Springfield Mount
- 28 Staff Counselling: University House
- 31 stage@leeds: PCI & stage@leeds
- 60 Stanley and Audrey Burton Art Gallery: Parkinson Building
- 73 Strategy and Planning: E C Stoner Entrance 3
- 25 Student Counselling Centre: 19-21 Clarendon Place (also in **40**)
- 77 Student Education Service: Marjorie and Arnold Ziff Building
- 77 Student Services Centre: Marjorie and Arnold Ziff Building
- 21 St Wilfreds Chapel & ♿
- 32 Stylus: Leeds University Union
- 101*The Edge & ♿ GNT
- 73 Trade Union Offices: E C Stoner Entrance 3
- 60 Translation Studies: Parkinson Building
- 60 Treasures of the Brotherton: Leeds University Library Gallery, Parkinson Building
- 67 UNIPOL: 155-157 Woodhouse Lane
- 57 University Archive: Great Hall (also in **60**)
- 28 University House (& ♿ via Refectory (**29**))
- 36 University Road 28 & ♿ GNT
- 77 University Secretary: Marjorie and Arnold Ziff Building
- 77 Vice-Chancellor and Executive Officers: Marjorie and Arnold Ziff Building
- 103 Wellbeing, Safety and Health: 5-9 Willow Terrace Road
- 18 Western Lecture Theatre & ♿ GNT
- 103 Willow Terrace Road 5-9 & ♿ GNT
- 67 Woodhouse Lane 153-157
- 65 Woodhouse Lane 169-177 & ♿ (173, 175)
- 61 Workshop Theatre & ♿
- 95 *Worsley Building 📄 📄 & ♿ GNT
- 25 Yorkshire Universities: 22 Clarendon Place

Key to symbols

	Coffee bars		Accessible toilet
	Computer clusters		Accessible entrance
*	Key navigational building (pictured overleaf)		Accessible entrance and toilet
	Prayer or contemplation. Also at Chancellor's Court and St George's Fields (not listed)		Gender Neutral Toilets
	Baby-changing facilities		Safe Spaces
			Cultural Attractions

Occupants are shown against the building housing their main reception.

'Accessible entrance' refers only to the entrance and does not imply a fully accessible building

Copies of the campus map can be obtained from Disability Service, Leeds University Union helpdesk, Parkinson Building information point, Student Information Points.

For more information or a large-print version of the map directory, see www.leeds.ac.uk/campusmap

The campus is on a steeply sloping site and details of level cannot easily be shown on the map; visitors are advised to check with the person they are visiting for the best route to their destination.

However, a step-free route and a fully accessible north-south route are indicated on the map.

If you require access to a specific facility not listed, please visit the Equality Policy Unit website at <https://equality.leeds.ac.uk>

Feedback on the map or campus wayfinding system can be sent to epi@leeds.ac.uk

Updated August 2021

100% recycled

This leaflet is printed
on 100% recycled paper



When you have finished with
this leaflet please recycle it